



## **OFFICE DIRECTIONS:**

### **Southside Location:**

2643 East Carson Street

Pittsburgh, PA 15203

\*Next to American Eagle Outfitters/Cheesecake Factory is behind our building

\*We are between 26<sup>th</sup> and 27<sup>th</sup> Street

\*There is a parking garage on Sidney Street or meter parking on East Carson Street (for meter parking must input license plate number and pay by credit card or quarters \$1.00 = 1 hour).



### **Sewickley:**

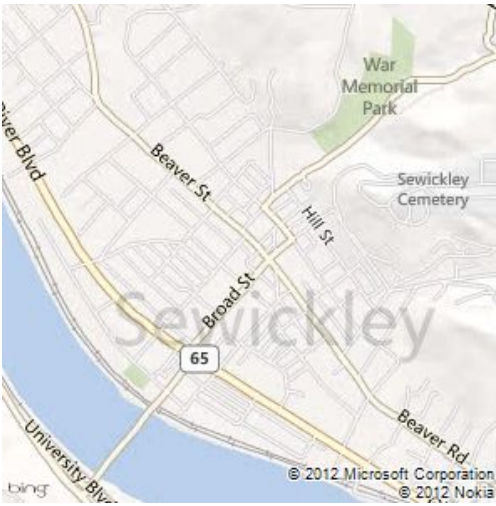
409 Broad Street Suite 101B

Sewickley, PA 15143

\*If coming from Sewickley Bridge: at the light go straight through the intersection, at the next light turn on Thorn Street for parking or continue straight to park on Broad Street. After the light, we are the second business on your left.

\*Across from Sewickley Eye Group/next to Sewickley Chiropractic Center

\*Meter parking on Broad Street or Thorn Street (Thorn Street offers more time per quarter)



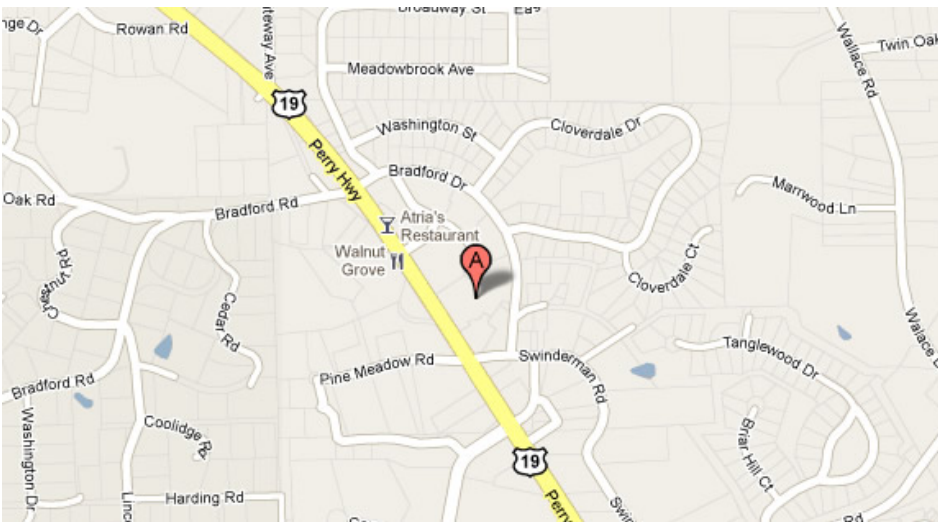
**Wexford:**

1000 Stonewood Drive Suite 200

Wexford, PA 15090

\*Located off of Perry Highway (Route 19) near the Atrias restaurant

\*Turn onto Bradford Drive off of Route 19 (Atrias restaurant will be on your right). At the stop sign make a right onto Stonewood Drive, then the first immediate left into the medical building complex. We are on the second floor.



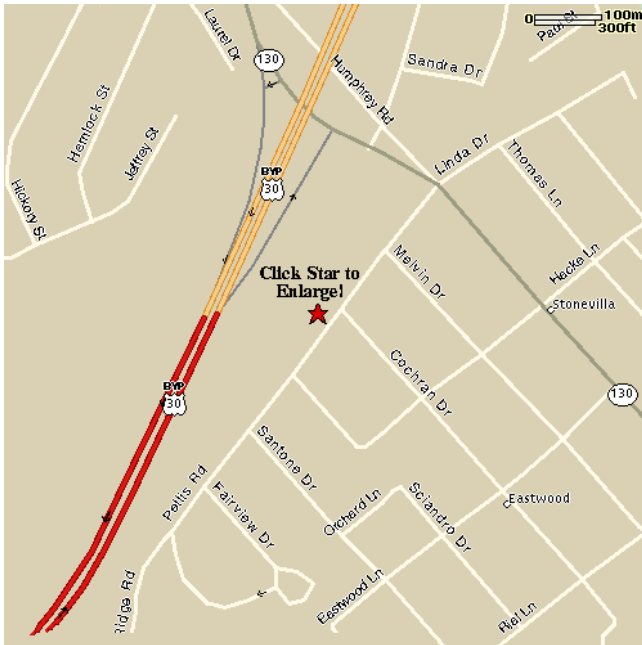
**Greensburg:**

510 Pellis Road

Greensburg, PA 15601

\***From the North:** From Youngwood take 119N to South Greensburg. At Burger King make a left onto Route 30 East. Follow East directions below to get to Pellis Road.

**\*From the South:** From Delmont take Route 66 South and get on Toll Road. Get off of Exit 6 (costs .75 cents). At the red light, make a left onto Route 30 East. Follow East directions below to get to Pellis Road.



**\*From the East:** Take Route 30 East towards Westmoreland Mall. Get off Pleasant Unity Exit. At the red light, make a right onto 130. The very next road on the right is Pellis Road. Turn right onto Pellis Road. Go down Pellis Road until

you see Haydens Pharmacy on the right. The next building pass Haydens Pharmacy is Dr. Costello's and Evergreen Insurance (514 Pellis Road). Turn right between Dr. Costello's and Dr. Plundo's office. Our office is directly behind Dr. Costello's office at 510 Pellis Road.

**\*From the West:** From Westmoreland Mall, take Route 30 West. Get off of the Mt. Pleasant Exit. At the stop sign, make a left at Mt. Pleasant Road. Continue past Our Lady of Grace Church on the left. The next road to the left is Ridge road, which becomes Pellis Road.

### **St. Clair Hospital:**

1050 Bower Hill Rd. Ste 308  
Pittsburgh, PA 15243



### **\*From Downtown Pittsburgh**

- Cross the Fort Pitt Bridge and travel south on I-376 through the Fort Pitt Tunnels.
- Take the Banksville Road/US-19 South exit (5A) toward US-19 Truck South/PA-51 South/Uniontown.
- Merge onto US-19 South toward Mt. Lebanon.
- Turn right onto Beverly Road/US-19.

- Turn left onto US-19/Cochran Road (Yellow Belt).
- Turn right onto Bower Hill Road. St. Clair Hospital will be on the right at 1000 Bower Hill Road.

**\*From Pittsburgh International Airport I-376**

- Travel toward Downtown Pittsburgh on I-376 (Parkway West).
- Take exit 65 toward PA-50 West/Carnegie.
- At first traffic light, turn left (by Synagogue).
- Turn right onto Green Tree Road.
- Green Tree will deadend; turn left onto Cochran Road.
- Turn right onto Bower Hill Road. St. Clair Hospital will be on the right at 1000 Bower Hill Road.

**\*South on I-79 – from Crafton**

- Take exit 55 (Heidelberg/Collier).
- Turn right at traffic light onto PA-50/Washington Pike.
- Enter the left lane.
- At .5 miles, turn left onto Vanadium Road (across from Peter's Place).
- Turn left onto Bower Hill Road (Orange Belt).
- St. Clair Hospital will be on the left at 1000 Bower Hill Road.

**\*North on I-79 – from Washington**

- Take Exit 54 toward PA-50 Bridgeville/South Fayette.
- Keep right at the fork onto PA-50 East/Millers Run Road.
- Turn left onto PA-50/Washington Pike; continue to follow PA-50.
- Turn right onto Bower Hill Road (Orange Belt).
- Continue to follow Bower Hill Road.
- St. Clair Hospital will be on the left at 1000 Bower Hill Road.

**\*South – from South Park and Library**

- Head North on Route 88/Library Road toward Pittsburgh.
- Turn left onto Connor Road (Yellow Belt).
- Connor Road becomes Gilkeson Road.
- Turn slight right onto Cedar Boulevard.
- Turn left onto Lindendale Drive.
- Turn left on Greenhurst Drive.
- Turn left onto Bower Hill Road. St. Clair Hospital will be on the right at 1000 Bower Hill Road.